

# Index

## 0-9

301 Academic Skills Centre **E4** 1312  
3 Solly Street **City Centre map** 8326

## A

Addison Building **D3** 1210  
Aerospace Engineering **H3** 1801  
Alfred Denny Building **E3** 1208  
Allen Court **F2** 1901  
Amy Johnson Building **H3** 1805  
Antibody Resource Centre **D3** 1221  
Archaeology **G4** 1648, **F3** 1663  
Architecture **E2** 1203  
Arthur Willis Environment Centre **A3** 0639  
Arts Tower **E2** 1203  
Audio Visual Service **F3** 1505  
Automatic Control and Systems Engineering **H3** 1805

## B

Bar One **E4** 1302  
Barber House **C5** 1056  
Barber House Annexe **D5** 1053  
Bartolomé House **D2** 8100  
Bateson Centre **D3** 1220, 1221  
Belief, No Belief and Religious Life Centre **D4** 1304  
Bio Engineering **H3** 1801  
Broad Lane Court **G2** 1902  
Broad Lane Building **H3** 1802  
Brook Hill Hall **E3** 1402  
Broomcross Building **B4** 8273

## C

Campaigns and Alumni Relations – CAR **F4** 1615  
Careers and Employability Service **F4** 1703  
Cathedral Court **City Centre map** 8330  
Central Annexe **E3** 1206  
Central Wing **H3** 1803  
Charles Clifford Dental Hospital **C4** 8219  
Chemical and Biological Engineering **H2** 1903, 1906, **H3** 1806, 1807  
Chemistry **E3** 1211  
Civil and Structural Engineering **H3** 1802, 1804  
Clinical Psychology **City Centre map** 8330  
Computer Science **G3** 1640  
The Confucius Institute **C4** 1114  
Corporate Communications **H2** 1905  
Cycle Hub **E3** 1331

## D

Dainton Building **E3** 1211  
Dental Practice Unit **C4** 1108  
Dental School **C4** 8219  
Development and Alumni Relations **F4** 1615  
Developmental Genetics **D3** 1221  
The Diamond **G3** 1673  
Disability and Dyslexia Support **E3** 1208  
Drama Studio **D4** 0912

## E

East Asian Studies **F3** 1664  
Economics **G3** 1641  
Edgar Allen House **F4** 1703  
The Edge (see Endcliffe and Ranmoor Student Villages map) 0346  
Education **B3** 0643  
Electronic and Electrical Engineering **H2** 1904, **H3** 1801, 1807, **H4** 1631  
Ella Armitage Building **F3** 1663  
The Elevate Hub **E4** 1312  
Engineering Heartspace **H3** 1819  
Elmfield Building **B3** 0707  
Endcliffe Student Accommodation (See Endcliffe and Ranmoor Student Villages map)  
English **F3** 1664  
English Language Teaching Centre (ELTC) (See G1 just off map – 78 Hoyle Street, S3 7LG)  
EPSRC National Epitaxy Facility **H2** 1904  
Estates and Facilities Management (EFM) **E2** 1203  
EFM Helpdesk **H2** 1905

## F

Faculty Offices  
> Arts and Humanities **F3** 1662  
> Engineering **H3** 1819  
> Health **C5** 1056  
> Science **E3** 1210  
> Social Sciences **B3** 0643  
Finance Department **E2** 1203  
Firth Court **D3** 1204  
Firth Hall **D3** 1204  
Florey Building **D3** 1225

## G

Gatehouse **H2** 1908  
Genomic Medicine **C4** 8069  
Geography Planning Building **D2** 1201  
George Porter Building **H2** 1905  
Goodwin Sports Centre **B3** 0708  
Graduate Research Centre **E3** 1211

## H

Hallamshire Hospital **C4** 8072  
Harry Brearley building **H3** 1676  
Health and Safety **E2** 1203  
Henry Wellcome Laboratories **C5** 8073  
Hicks Building **E3** 1303  
Hillsborough Centre **E3** 1208  
History **F3** 1664  
Human Communication Sciences **C3** 0717  
Human Resources **E2** 1203  
Humanities Research Institute (HRI) **F3** 1662

## I

ICOS Building **G3** 1611  
Income Office **E4** 1302  
Information Commons **F3** 1507  
Information School **B3** 0643  
Innovation Centre **G3** 1616  
Institute of Work Psychology **A3** 0601  
Interdisciplinary Programmes in Engineering **H3** 1801  
International Relations **E2** 1203  
International Student Support, Advice and Compliance **E4** 1302  
Interval Cafe Bar **E3** 1308  
IT Services **F3** 1505, **E4** 1083

## J

Jessop Building **F3** 1658  
Jessop West **F3** 1664  
Jessop Wing **B4** 8110  
Jobshop **E4** 1302  
Journalism, Media and Communications **B3** 0643

## K

Krebs Institute for Biomolecular Research **D3** 1220  
Kroto Research Institute **H2** 1903

## L

Landscape Architecture **E2** 1203  
Languages and Cultures **F3** 1664  
Law **D2** 8100  
Lifelong Learning **F4** 1703

## M

Management School **A3** 0601  
Management School Doctoral Centre **A3** 0609  
Mappin Court **G3** 1638  
Mappin Hall **H3** 1801  
9 Mappin Street **G3** 1641  
38 Mappin Street **H3** 1600  
Materials Science and Engineering **H2** 1903, **H3** 1807  
Mathematics and Statistics **E3** 1303  
Mechanical Engineering **F3** 1663, **H2** 1906, **H3** 1801, 1802, 1804, 1819  
Medical and Dental Library **C4** 8072  
Medical Physics and Clinical Engineering **C5** 8073  
Minalloy House **G4** 1648  
Mining Block **H3** 1804  
Medical School **C5** 8073  
Modern Languages Teaching Centre **F3** 1663  
Modular Teaching Village **B3** 0644  
Multidisciplinary Engineering Education **G3** 1673  
Music **F3** 1658

## N

Nanoscience and Technology Centre **H2** 1904  
National Fairground Archive **E3** 1202  
New Caledonia Workshop **H3** 1810  
New Spring House **F4** 1702  
North Campus **H2** 1908  
North Campus Modular Village **H2** 1911  
Nursing **C5** 1056, **D5** 1053

## O

Octagon Centre **D4** 1304  
Ophthalmology and Orthoptics **C5** 8073

## P

Pam Liversidge Building **H2** 1818  
Perak Laboratories **E3** 1224  
PET-MRI Facility **C4** 8069  
Philippa Cottam Communication Clinic **C3** 0717  
Philosophy **G4** 1614  
Physics and Astronomy **E3** 1303  
Planning and Governance Services **F4** 1703  
Politics and International Relations **B3** 0644  
Polymer Centre **E3** 1211  
Portobello Centre **H3** 1631  
Print and Creative Services (PCS) **E2** 1203  
Psychology **G3** 1611  
**City Centre map** 8326, 8330

## R

Ranmoor Student Accommodation (see Endcliffe and Ranmoor Student Villages map)  
Regent Court **G3** 1640  
Research and Innovation Services **F4** 1702  
Richard Roberts Building **E3** 1215  
The Ridge 0110  
(see Endcliffe and Ranmoor Student Villages map)  
Robert Hill Institute **E3** 1207  
Rolls-Royce UTC (University Technology Centre)  
> Advanced Electrical Machines and Drives **H3** 1805  
> Control and Systems Engineering **H3** 1805  
The Royal Exchange **H2** 1906  
Royal Hallamshire Hospital **C4** 8072

## S

St George's Flats **G3** 1624  
St George's Lecture Theatre **G3** 1624  
St Vincent's Accommodation **City Centre map** AC01  
School of Biosciences **D3** 1204, 1220, 1221, 1224, 1225  
**E3** 1208, 1210  
Security Services **F3** 1505  
Sheffield Centre for Health and Related Research (SCHARR) **G3** 1640  
Sheffield Institute for Interdisciplinary Biblical Studies (SIIBS) **F3** 1664  
Sheffield Methods Institute **B3** 0643  
Sir Frederick Mappin Building **H3** 1801  
Sir Henry Stephenson Building **H3** 1626  
Sir Robert Hadfield Building **H3** 1807  
SiTraN **D5** 1085  
(Sheffield Institute for Translational Neuroscience)  
Smart Move Sheffield **E4** 1302  
Sociological Studies **B3** 0643  
Social Research Institutes **B3** 0643  
Sorby Centre for Electron Microscopy **H2** 1903  
Soundhouse **F3** 1665  
Sport Sheffield **B3** 0708  
Student Administration Service **E4** 1302  
Student Advice Centre **E4** 1302  
Student Experience and Support **E4** 1302  
Student Mental Health, Counselling & Therapies **C4** 1108  
Student Recruitment, Marketing and Admissions **E2** 1203  
Student Support Services **E4** 1302  
Student Services Information Desk (SSiD) **E4** 1302  
Students' Union **E4** 1302  
Student Welfare and Wellbeing **E4** 1302

## T

Transport Services **C5** 1054

## U

University Arms **E3** 1403  
University Health Service **F4** 1620  
University of Sheffield International College (USIC) **City Centre map** 8326  
Urban Studies and Planning **D2** 1201

## V

Vice-Chancellor's Office **D3** 1216  
Visitor Information (SSiD) **E4** 1302

## W

The Wave **B3** 0643  
Western Bank Library **E3** 1202  
Western Bank Villas **C3** 0703





If you are driving to the University please use Q Park at Durham Road D4 1327 or NCP Solly Street, City Centre Map 8326.

For more information visit [sheffield.ac.uk/visitors/maps-travel/car](http://sheffield.ac.uk/visitors/maps-travel/car)

# University Campus

## Key

-  Bus stop
-  Supertram stop

ENDCLIFFE AND  
RANMOOR STUDENT  
ACCOMMODATION  
AND BROOMHILL

Visit [sheffield.ac.uk/maps](https://sheffield.ac.uk/maps)  
to access detailed maps including

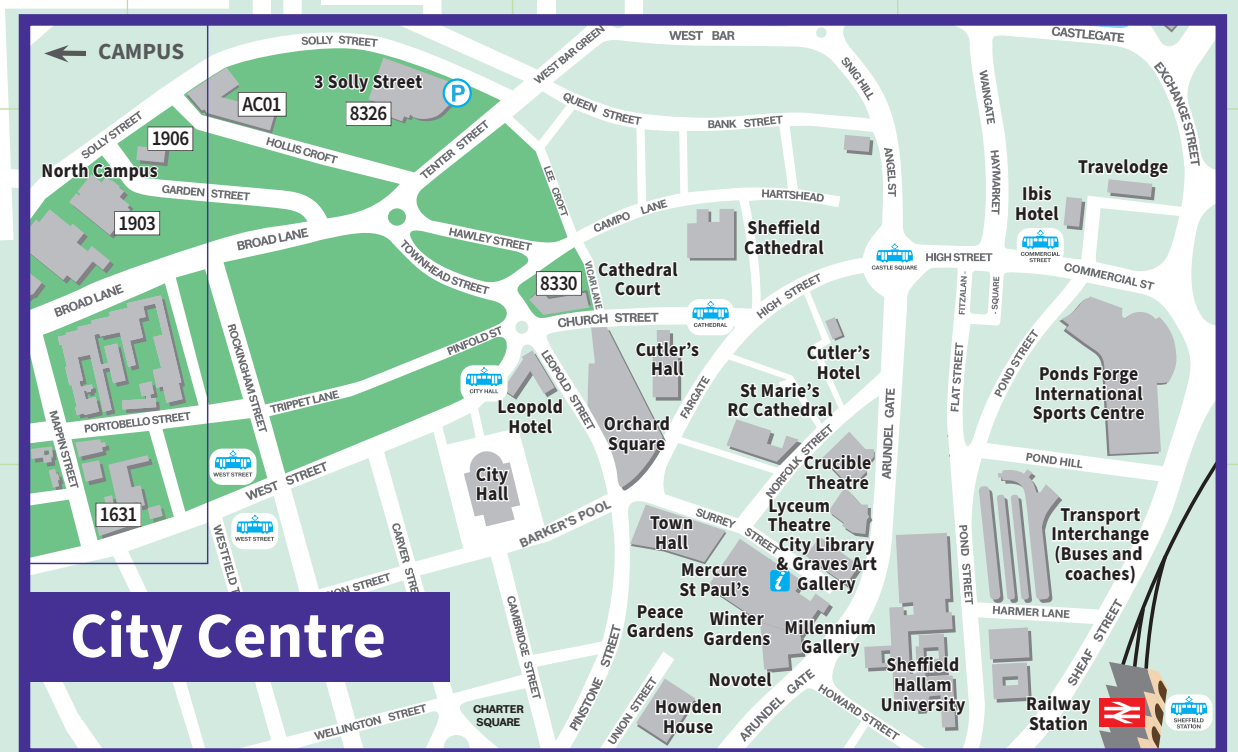
- accommodation
- baby changing rooms
- cycle parking
- food and drink outlets
- gender neutral toilets
- prayer rooms/quiet spaces
- Sheffield city centre

The webpage also provides local and national  
public transport information



0 40 80 120 160 200 metres

© The University of Sheffield 2023. Version 07-2023



# City Centre

ENGLISH LANGUAGE  
TEACHING CENTRE  
78 Hoyle Street, S3 7LG

St Vincent's Accommodation  
3 Solly Street  
University of Sheffield  
International College (USIC)  
NCP Solly Street car park  
(See city centre insert)

CITY CENTRE  
(See below)

